

## **Tideway HORR contingency maps**

**These show some possible approaches if the full course is not available**

**These should be seen as guidance only.**

Map 1 – obstruction above Bandstand

Map 2 – obstruction between CPH and Hammersmith (this is likely to be the most difficult scenario to deal with)

Map 3 – obstruction between Hammersmith and Black Buoy

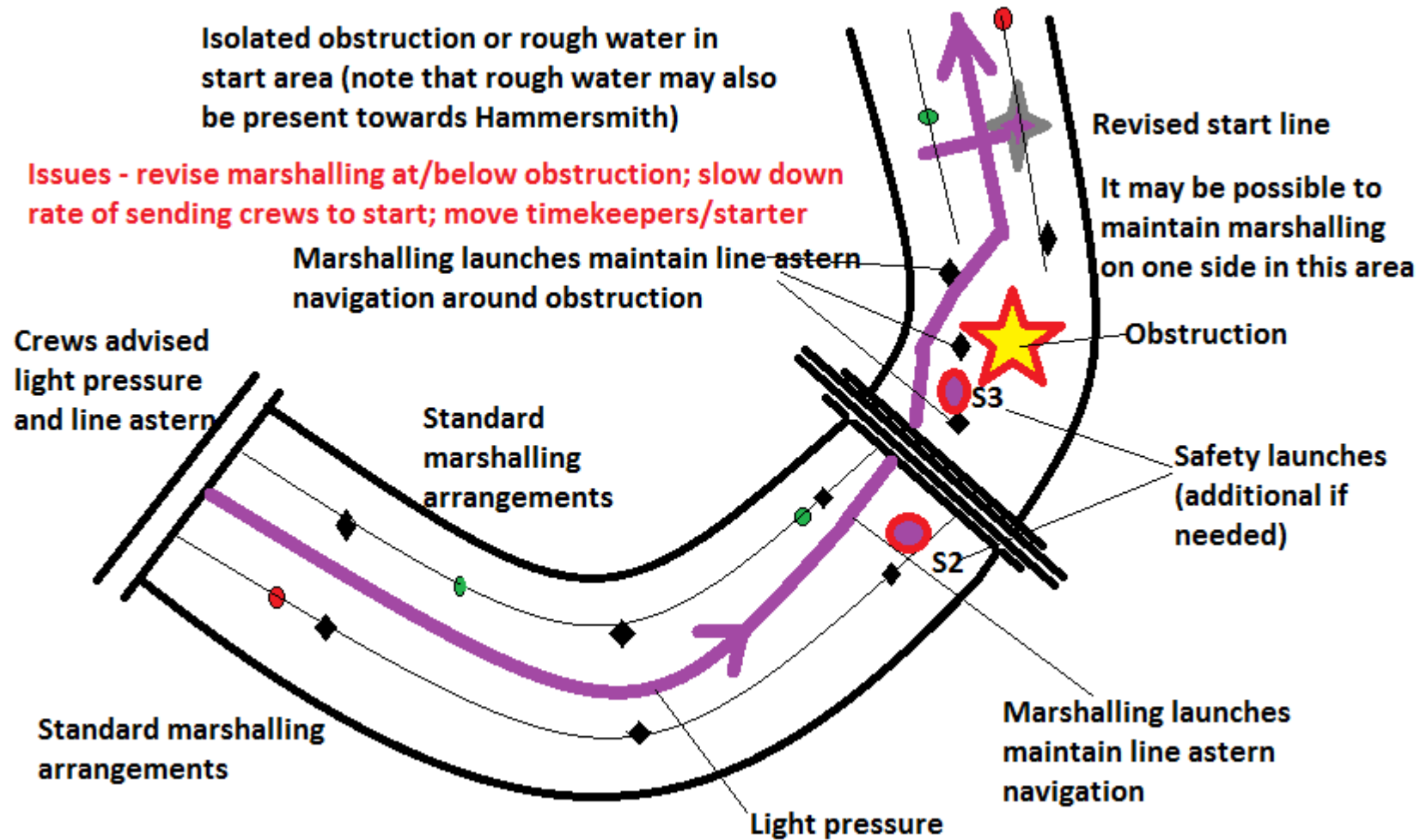
Map 4 – Rough water below Putney Road Bridge/ AKA Schools Head Finish turn

JM

Safety Advisor HOR4s HORR

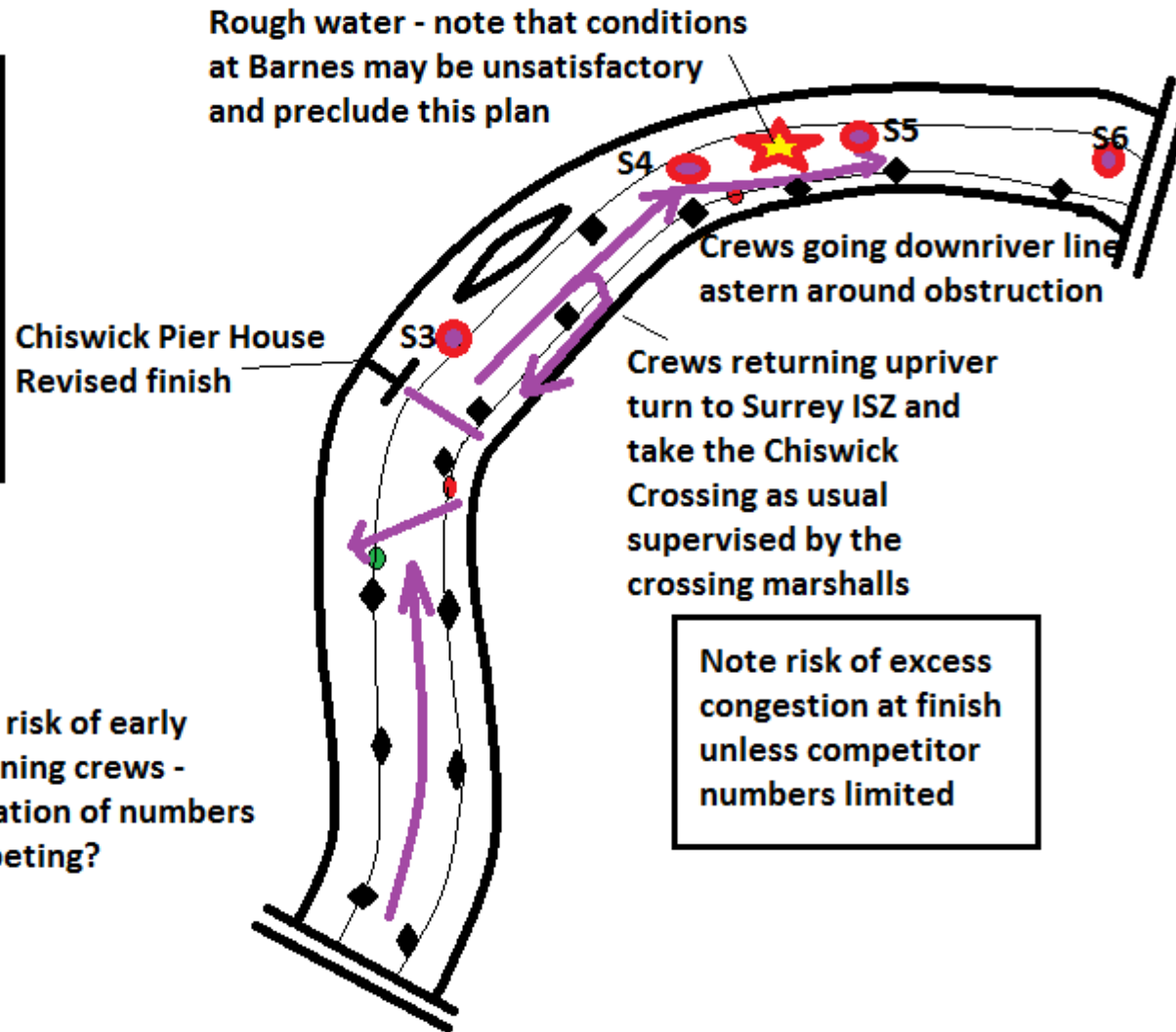
V1 Nov 2017 V2 Amended CDR Shorr Feb 2018

Map 1 – obstruction above Bandstand

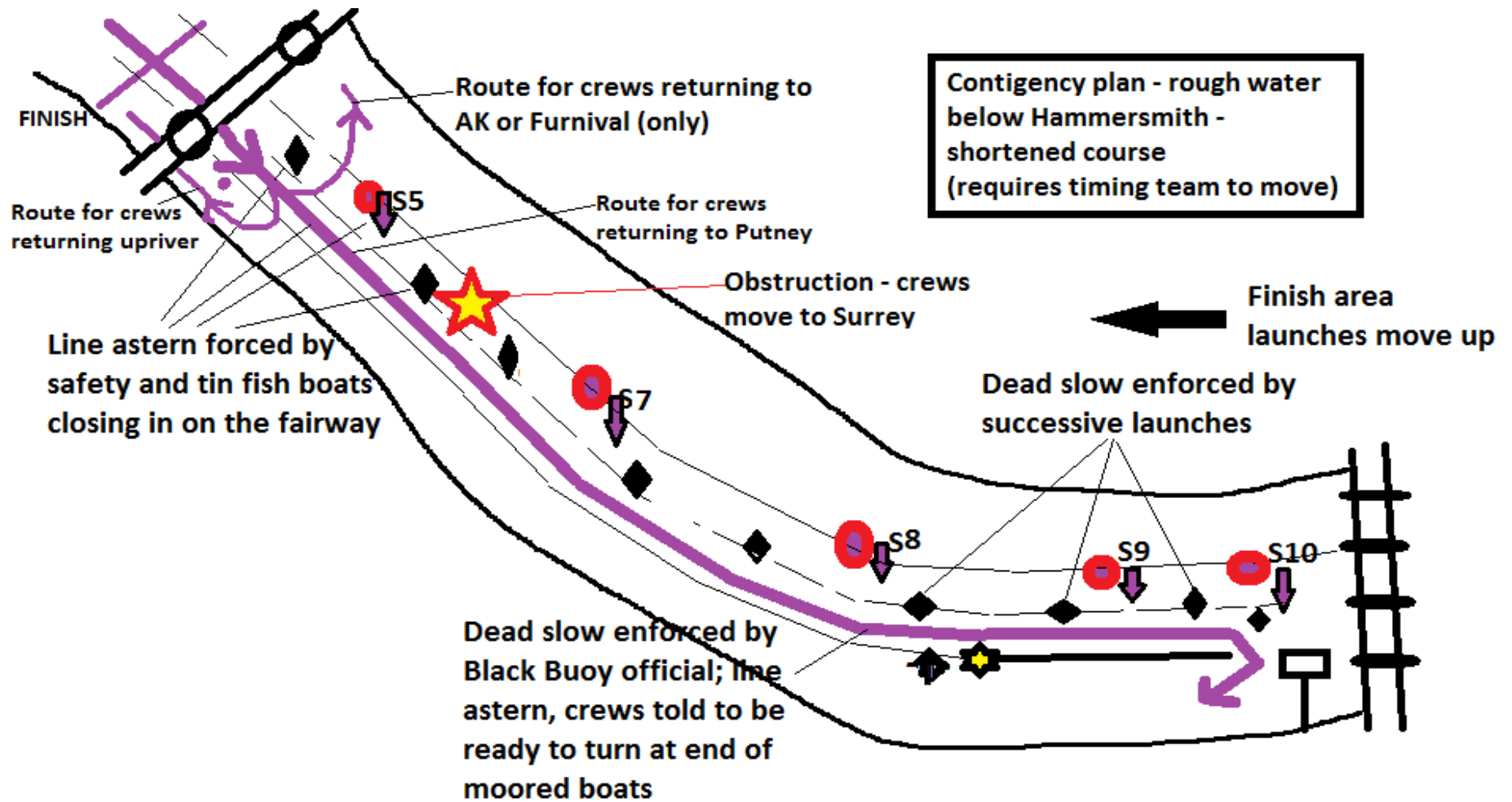


## Map 2 - obstruction between CPH and Hammersmith

Possible short course - mid course obstruction - note that wind may cause difficulties in two areas depending on direction therefore this plan may not be feasible



### Map 3 – Obstruction between Hammersmith and Black Buoy



Map 4 – Rough water below Putney Road Bridge

Contingency - rough water below Putney Road Bridge

